










# Brooks Township Zoning Map Newaygo County


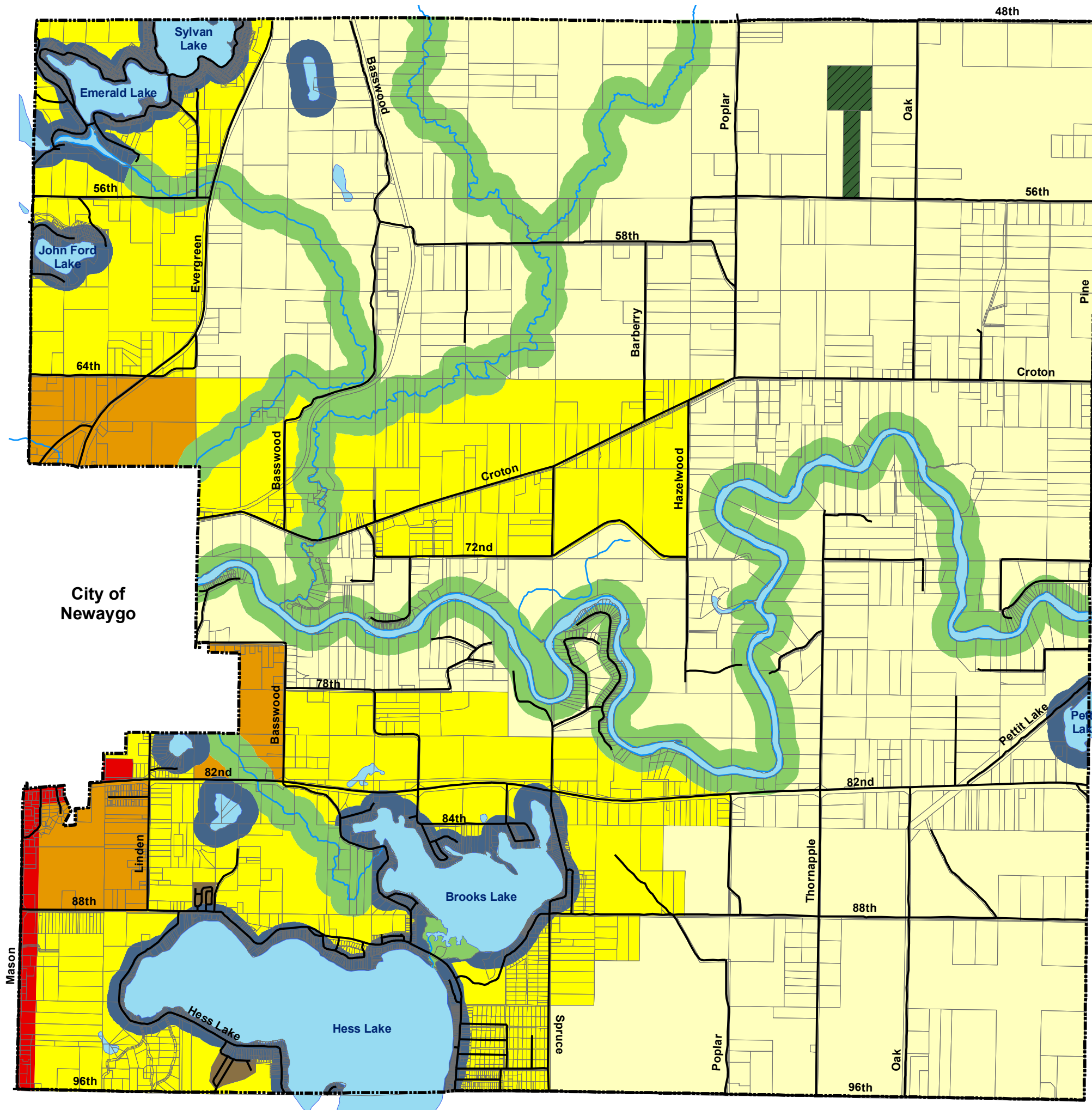
-  AG, Agricultural
-  R-1, Low Density Single-Family Residential
-  R-2, Medium Density Single-Family Residential
-  R-3, High Density Residential
-  RTO, River and Tributary Overlay\*
-  LO, Lakefront Overlay\*\*
-  MHP, Mobile Home Park
-  C-1, Commercial Business\*\*\*
-  Zoning Agreement

Notes:

\* RTO District includes all lands within 500 ft. of the established high water mark. If not established, then water's edge.

\*\* LO District includes all lands within 500 ft. of the established high water mark. If not established, then water's edge.

\*\*\* C-1 District includes all lands within 500 ft. beginning at road right-of-way.



Data Sources:  
Michigan CGI  
Newaygo County GIS